


| STREET NAME | LOCATION | STREET NAME | LOCATION | STREET NAME | LOCATION | STREET NAME | LOCATION | STREET NAME | LOCATION | STREET NAME | LOCATION | STREET NAME | LOCATION | STREET NAME | LOCATION |
|----------------------------|----------|--------------------------|----------|-------------------------|----------|-------------------------------|----------|---------------------------------|----------|-------------------------|----------|--------------------------|----------|---------------------------|----------|
| A ST....B4 | | CAESAR CHELOR DR....B4 | | EAGLE LN....B4 | | HALES POND LN....D1 | | KAYSHAW RD....A4 | | NADEAU DR....B5 | | SADDLEBACK RD....D1 | | WALNUT RD....A4 | |
| ABNER BELCHER RD....C4 | | CARRIAGE HOUSE LN....C3 | | EAGLE BROOK BLVD....A3 | | HAMILTON RD....D3 | | KELSI WAY....B5 | | NEW EMERALD LN....A4 | | SHEARS ST....A4,A5,B4 | | WAMPUM ST....D4 | |
| ACORN RD....C3 | | CARRIAGE HOUSE LN....C3 | | EARLE STEWART LN....B4 | | HANCOCK ST....D3 | | KENDRICK ST....B4 | | NICKERSON LN....C4 | | SHORE DR....A4 | | WARES LN....A4 | |
| ALDERBROOK CT....B5 | | CEE JAY TER....A5 | | EAST SIDE RD....B4 | | HARVARD LN EXT....A4 | | KENNETH A MINER DR....A5 | | NORTH ST....A5 | | SHORT ST....A4 | | WARNER TRAIL RD....B5 | |
| ALDIS LN....A4 | | CHAMBERLAIN DR....A5 | | EAST ST....A5,B4,B5 | | HATCH RD....D2 | | KEVIN JOES WAY....B4 | | NORTH SYCAMORE RD....A4 | | SLEEPY HOLLOW....B4 | | WARREN DR....A4 | |
| AMBER DR....D3 | | CHARLES SAMUEL WAY....A5 | | ELLERY ST....D2 | | HATCH RD....D2 | | KILLDEER DR....A3 | | OAK HILL AVE....D1 | | SMITH AVE....A4 | | WASHINGTON ST....A5,B5,C5 | |
| AMES AVE....B5 | | CHARLES ST....A4 | | ELYSIUM ST....A3,B3 | | HAYDEN WOODS....B4 | | KING JAMES WAY....B5 | | OAK POINT....B4 | | SMITH HOUSE RD....A5 | | WEETAMOO WAY....B4 | |
| ANNAWON AVE....B4 | | CHERRY ST....C3,D3 | | EMERALD ST....A4,B5 | | HEATHER LN....D2 | | LAKE PEARL PARK....B4 | | OAK RIDGE DR....B5,C5 | | SOUTH ST....B4,C4,D4 | | WELCOME LN....B4 | |
| APPLE LN....B4 | | CHESTNUT ST....B3,C3 | | EVERETT ST....A5 | | HEATON PL....D2 | | LAKE ST....A4,B4 | | OLD CUMBERLAND RD....D2 | | SPRING ST....D1,D2 | | WENTWORTH RD....C3 | |
| ARCHER ST....B4 | | CHRISTINA DR....B4 | | FAIRBANKS DR....B5 | | HEMINGWAY PL....A4 | | LAKESIDE AVE....B4 | | OLD QUARRY RD....B5,C5 | | STONEY BROOK LN....B5,C5 | | WESLEY DR....D1 | |
| ARLENE DR....A4 | | CIRCLE DR....B4 | | FARM HILL RD....D1 | | HEMLOCK RD....A4 | | LANERN LN....C3,D3 | | OXBOW DR....C3,C4 | | SUMMER ST....D1,D2 | | WEST ST....C3,C4,D1,D2,D3 | |
| ARNOLD ST....D2 | | CLARK RD....B5 | | FARRINGTON AVE....A4 | | HICKORY RD....A4 | | LAURIE LN....A4 | | PARK ST....A4 | | SUMMIT CIR....D1 | | WHIPPOORWILL CIR....C3 | |
| ARROWHEAD RD....C5 | | COBB RD....B5 | | FEDERICO DR....A5,B5 | | HIDDEN MEADOWS LN....B5 | | LEALAND PECK DR....C3,C4 | | PATTERSON RD....A4 | | SUNNER PERRY DR....B4 | | WHIPPLE BROOK RD....D1 | |
| ASH ST....D2 | | CODY LN....D2 | | FIELD DR....D3 | | HIGH MEADOW RD....B4 | | LISA DR....B5 | | PEACH TREE LN....D2 | | SUNNYSIDE DR....A4 | | WHITING ST....B3,C3 | |
| AUTUMN RD....D1,D2 | | COMMERCIAL DR....C5 | | FINCH RD....A4,A5 | | HIGH POINT WAY....B5 | | LITTLEFIELD AVE....A4 | | PENDLETON RD....A4,B4 | | TAUNTON ST....B4,C4 | | WILKINSON WAY....A5 | |
| BADUS BROOK RD....B4 | | COMMON ST....B4 | | FISHER RD....A4 | | HIGH ROCK RD....B5 | | LLOYD AVE....B5 | | PETER LN....A4 | | THURSTON ST....B5,C5 | | WILLIAM GALVIN WAY....B4 | |
| BALLOU DR....D2 | | COMSTOCK DR....D2 | | FLANNERY LN....C3 | | HIGH ST....D4 | | LORRAINE METCALF DR....A4,B4,B5 | | PHILLIPS LN....A4 | | TILTING ROCK RD....B4 | | WILLIAMS ST....D2 | |
| BEACH ST....B4,C4 | | COCKS CIR....D1 | | FOLLETT DR....D2 | | HILLCREST RD....A4 | | LUKE ST....D1 | | POKANOKET PATH....B4 | | TRACELYN DR....C3 | | WILLOW LN....A4 | |
| BENNETT AVE....A4,A5,C3,C4 | | COWELL RD....B5 | | FOREST GROVE AVE....A4 | | HILLSIDE DR....D1 | | LYNDON RD....A5 | | POND ST....B5 | | TRAFALGAR SQUARE....B5 | | WINTER ST....A5,B5 | |
| BERRY ST....C4,D4 | | COBB RD....B5 | | FOXBORO RD....A5 | | HOLLY LN....A4 | | MACDOUGALD DR....D1,D2 | | PROUTY DR....A4 | | TURNER RD....A5 | | WISTERIA WAY....A5 | |
| BINNEY CIR....A4 | | CUMBERLAND RD....D2 | | FRANKLIN ST....A3,A4,B4 | | INDIAN HEAD RD....B5,C5 | | MADISON ST....B5,C5 | | VERNON AVE....A5,B5 | | VILLAGE WAY....B4,C4 | | WOODLAND RD....B5 | |
| BLACK BIRCH CIR....A3 | | CURTIS AVE....A4,A5 | | GALVIN WAY....B4 | | INDUSTRIAL RD....A3 | | MANCHESTER DR....D2 | | VINE ST....A5 | | | | WOOLFORD RD....B3 | |
| BLACK BIRCH DR....A3 | | DEPOT ST....B4 | | GARDEN LN....B4 | | INTERSTATE 495....B3,C3,C4,C5 | | MAY ST....A4 | | | | | | | |
| BLACKBERRY HILL RD....D1 | | DESERT BROOK RD....C3,C4 | | GEORDAN AVE....A5 | | JANICE CIR....B5 | | MEADOWBROOK DR....A5,B5 | | | | | | | |
| BLAKE RD....A4 | | DUNN AVE....B5 | | GEORGE ST....C4 | | JENKS ST....D1 | | MELANIE LN....C5 | | | | | | | |
| BOYDEN RD....D2 | | | | GEORGE ST....C4 | | JENNIFER DR....A4 | | METACOMET ST....B4 | | | | | | | |
| BRYANT AVE....A4 | | | | GIBBONS LN....B4 | | JONES ST....B4 | | MILL POND DR....C4 | | | | | | | |
| BURNT SWAMP RD....C3,D3 | | | | GILMORE RD....B4 | | JOSHUA RD....A4 | | MILL ST....A4 | | | | | | | |
| | | | | GRANT AVE....D2 | | JULIE DR....A4 | | MINOT ST....B4 | | | | | | | |
| | | | | GRANTS MILLS RD....D2 | | | | MISCOE BROOK DR....D1,D2 | | | | | | | |
| | | | | GREELEY ST....A4 | | | | MOUNT ST....B3,C3 | | | | | | | |
| | | | | GREEN ST....C3,D3,D4 | | | | MYRTLE ST....B5 | | | | | | | |



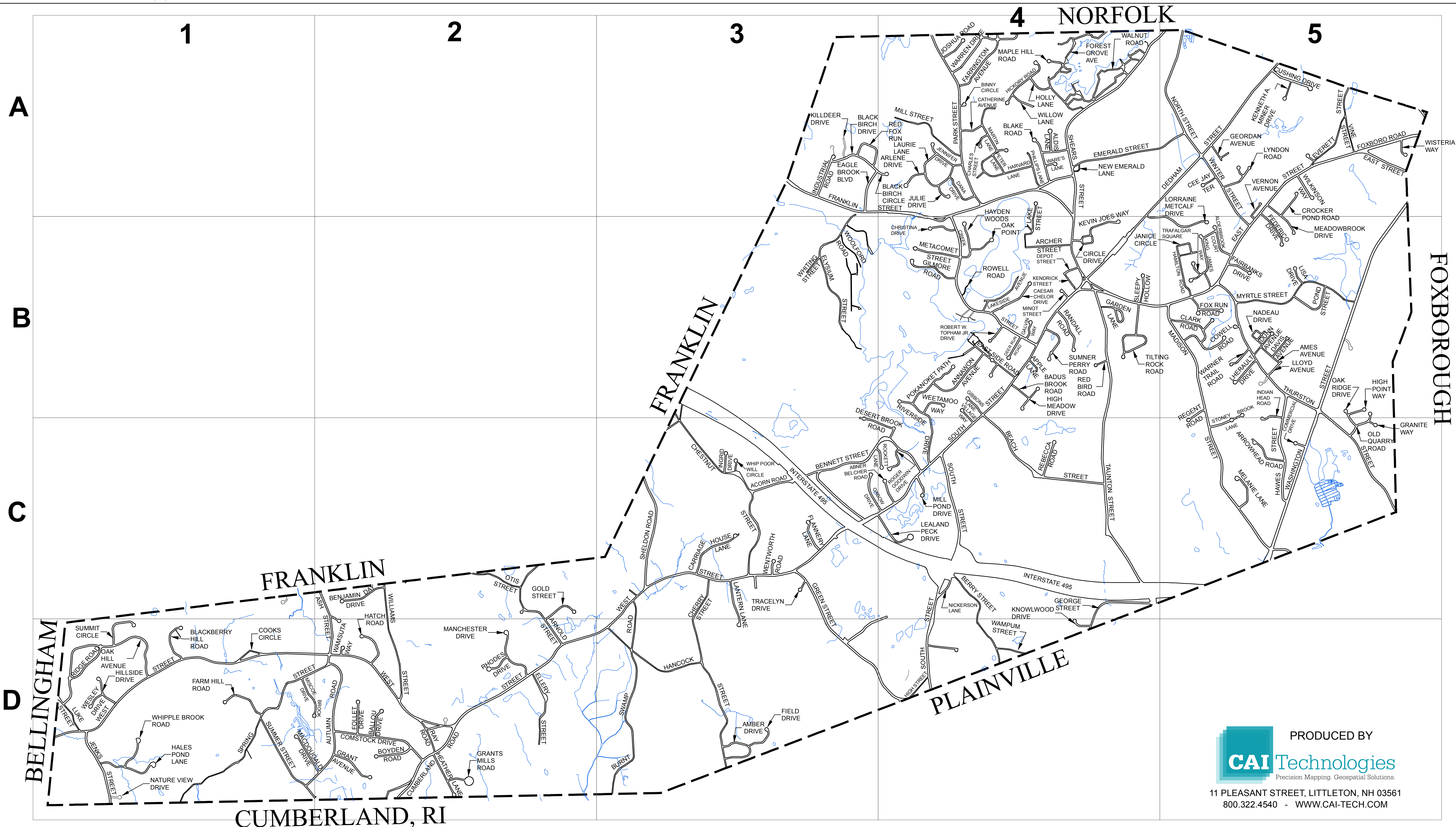
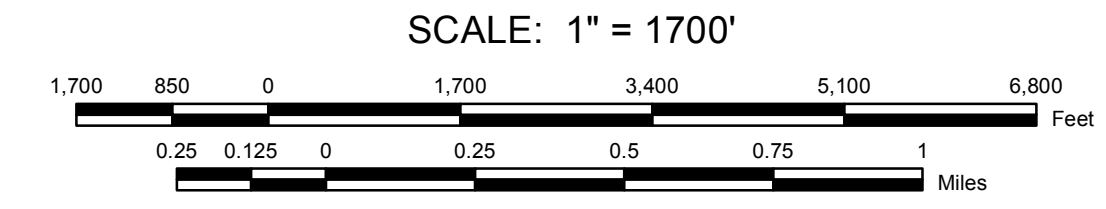
STREET MAP OF WRENTHAM MASSACHUSETTS

LEGEND

- WATER
- TOWN LINE
- ROAD
- PRIVATE ROAD

NOTES

THIS MAP IS BASED ON THE TOWN OF WRENTHAM, MASSACHUSETTS
 IT IS INTENDED FOR REFERENCE AND PLANNING PURPOSES ONLY.
 PROPERTY LINES CURRENT TO JANUARY 1, 2016



PRODUCED BY
CAI Technologies
 Precision Mapping. Geospatial Solutions.
 11 PLEASANT STREET, LITTLETON, NH 03561
 800.322.4540 - WWW.CAI-TECH.COM